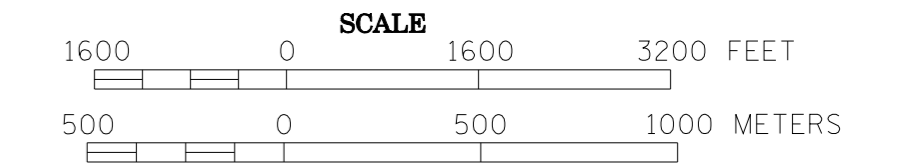


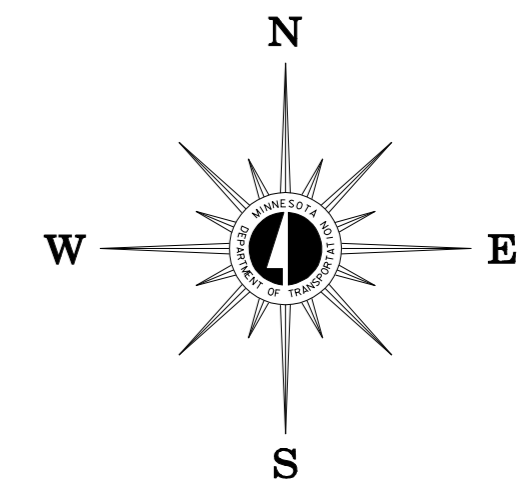
2009 TRAFFIC VOLUMES

MUNICIPALITY OF ALBERT LEA

PREPARED BY THE MINNESOTA DEPARTMENT OF TRANSPORTATION OFFICE OF TRANSPORTATION DATA & ANALYSIS IN COOPERATION WITH U.S. DEPARTMENT OF TRANSPORTATION FEDERAL HIGHWAY ADMINISTRATION



2009 BASIC DATA - 1991



LEGEND

- INTERSTATE TRUNK HIGHWAY (I-35)
U.S. TRUNK HIGHWAY (US-169)
STATE TRUNK HIGHWAY (ST-55)
COUNTY STATE AID HIGHWAY (CSA-23)
CORPORATE LIMITS
PUBLIC ROAD
PRIVATE ROAD

MUNICIPAL STATE AID STREET SYSTEM

LEGEND

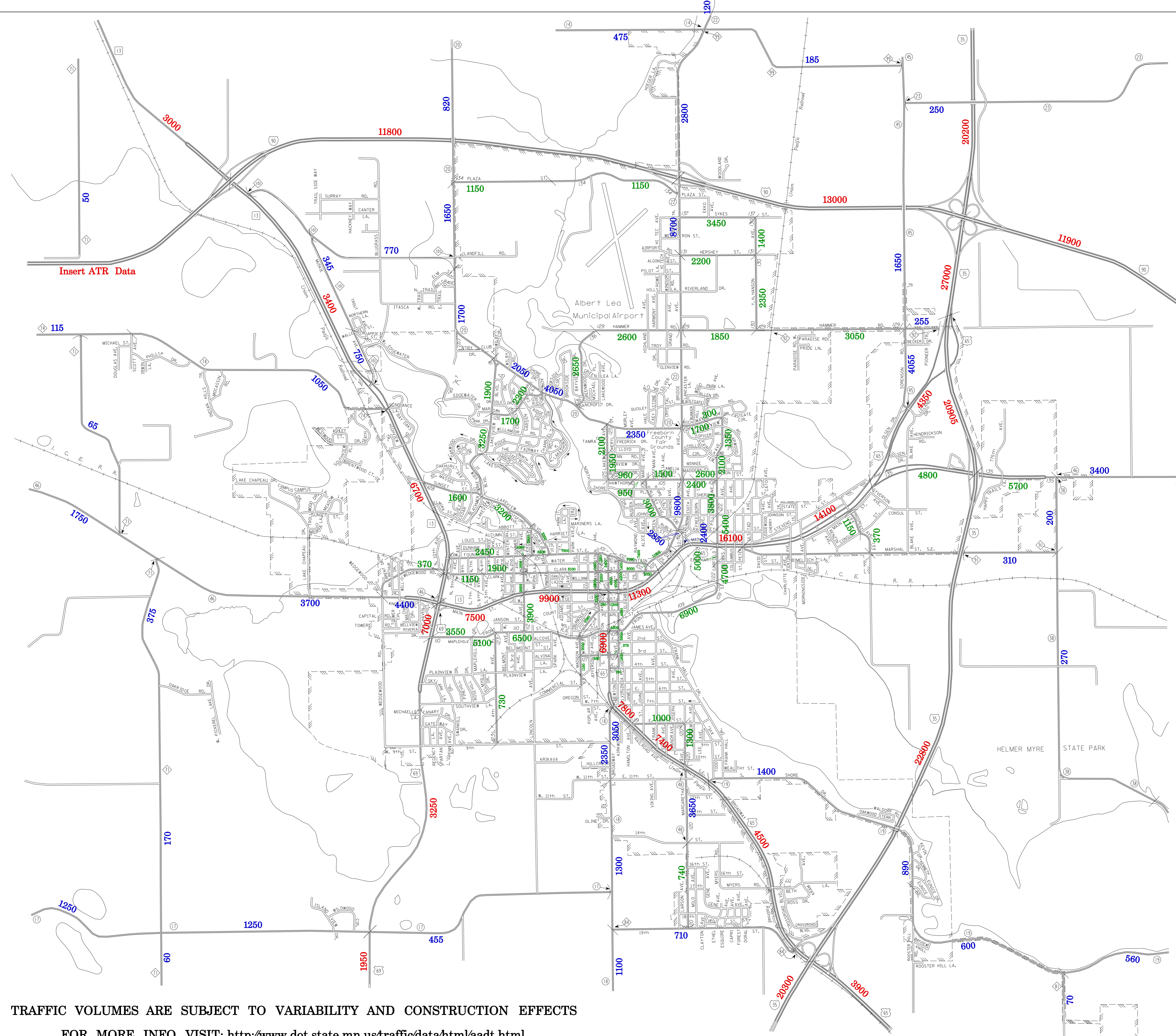
- MUNICIPAL COUNTY STATE AID STREET
MUNICIPAL STATE AID STREET
COUNTY STATE AID HIGHWAY
COUNTY ROAD
TRUNK HIGHWAY

VOLUMES PREPARED BY THE OFFICE OF TRANSPORTATION DATA & ANALYSIS

NUMERALS INDICATE AVERAGE DAILY TRAFFIC VOLUMES ON DESIGNATED ROADS.

TRUNK HIGHWAY ROUTES ARE 2009 A.A.D.T. VOLUMES
COUNTY SYSTEM ROADS ARE 2009 A.A.D.T. VOLUMES
MUNICIPAL STREET ROUTES ARE 2009 A.A.D.T. VOLUMES

FOR DESIGNATED ROADS:
/= SEGMENT ENDPOINT FOR ALL ROADS INTERSECTED BY HATCH
(= SEGMENT ENDPOINT ONLY FOR ROAD SEPARATED FROM INTERSECTING ROAD BY ARC



Insert ATR Data

TRAFFIC VOLUMES ARE SUBJECT TO VARIABILITY AND CONSTRUCTION EFFECTS

FOR MORE INFO VISIT: http://www.dot.state.mn.us/traffic/data/html/aadt.html